


**OFFICE OF THE
MANIPUR MUNICIPALITY PROPERTY TAX BOARD
OLD ASSEMBLY COMPLEX, IMPHAL**

NOTIFICATION

Imphal, the 8th May, 2024

No. 8/17/2020-MMPTB: In pursuance of Government of Manipur letter No. BRD-101/2/2021-MAHUD-MAHUD dated 17/03/2022 and No. BRD-101/2/2021-MAHUD-MAHUD dated 10/04/2024 and in exercise of the powers conferred under the provisions of Sub-Rule (1) of Rule No. 16 of Manipur Municipalities (Property Tax) Rules, 2019, and in supersession of all previous orders in this regard, the Manipur Municipality Property Tax Board hereby notifies the draft rates at which the municipality shall calculate the property tax payable by the property owners for their properties situated within the jurisdiction of Lamlai Municipal Council (LMC) for the Assessment Year, 2024-25 as detailed in the **Annexure-I**.

Now, therefore, any person having property within the jurisdiction of Lamlai Municipal Council (LMC) whose interest maybe affected thereby, may raise objections/suggestions within 21 days from the date of notification to the undersigned. No application shall be entertained beyond the stipulated date.



(M. Nando Singh)

Secretary,

Manipur Municipality Property Tax Board

Copy to:

1. The Secretary to Chief Minister, Manipur
2. The PPS to Hon'ble Minister (MAHUD), Manipur
3. The OSD to Chief Secretary, Government of Manipur
4. The Commissioner (MAHUD), Government of Manipur
5. The Director (MAHUD), Manipur
6. The Director, Printing & Stationery, Manipur for favour of kind publication in the Extraordinary Gazette of Manipur and to provide 50 copies of the same.
7. The Director, DIPR Manipur for favour of causing wide publicity.
8. The Executive Officer, Lamlai Municipal Council
9. Notice Board of MMPTB/LMC

Annexure-I: DRAFT RATES FOR CALCULATION OF PROPERTY TAX

Determination of property tax payable by the owner of a property situated within the jurisdiction of Lamlai Municipal Council applicable for the Assessment Year/Financial Year 2024-25 shall be as follows:

1 Rate of Property Tax:

Rate for calculation of property tax shall be 8% of equivalent Annual Property Value (APV) of the property.

Where,

8% include the following components

Tax for general purpose on land and building = 5%

Tax for street lighting = 1%

Tax for general conservancy = 2%

2 Annual Property Value (APV):

Annual Property Value (APV) = APV of vacant land/land appurtenant to building + APV of covered area

[i.e. the annual property value of a property is equivalent to the sum of the APV of Vacant Land/Land appurtenant to building and APV of Covered area]

Where,

APV of vacant land/land appurtenant to building = Area x Unit Area Value x Location Factor x Ownership/Usage Factor x Age Factor.

APV of Covered Area = Area x Unit Area Value x Location Factor x Structure Factor x Ownership/Usage Factor x Age Factor

3 Area:


Here, Area is the area covered by vacant land/ land appurtenant to building or the area covered in each floor or area covered in the unit of building. It is measured in sq. ft.

4 Unit Area Value (UAV):

Unit Area value is the unit value measured in rupees per sq. ft of a property situated in a particular area/category within the municipality. Keeping in view of the extant Minimum Guidance Value (MGV) as decided by the State Government, the UAV for different categories of municipal areas shall be calculated as per details below for the determination of Annual Property Value (APV):

A. Value per unit area of building/structure:

Classified Category	UAV for covered Area (Rs. per sq. ft.)
A	3



Annexure-I: DRAFT RATES FOR CALCULATION OF PROPERTY TAX

B. Value per unit area of vacant land/land appurtenant to building:

Classified Category	UAV for vacant area (Rs. per sq. ft.)
A	0.15

Provided that the value per unit area of vacant land/land appurtenant to building shall be subject to exemptions as notified by the State Government from time to time.

5 Classification of Categories of Municipal Areas:

The 9(nine) wards of Lamlai Municipal Council (LMC) have been classified as 1(one) category namely, A based on the Minimum Guidance Value (MGV) fixed by the Revenue Department, Government of Manipur and published in the Manipur Extraordinary Gazette No. 830 dated 22nd March, 2012 and on the basis of the different factors/criteria such as location, usage etc. as provided in Rule 10 of the Manipur Municipality (Property Tax) Rules, 2019. The details of the classifications are as below: -

Category	Ward No.	NAME OF LEIKAI	Code No.
A	1 & 2	Chalou Mamang Leikai	001
	2 & 4	Chalou Maning Leikai	002
	3 & 4	Lamlai Awang Leikai	003
	4 & 5	Napet Mamang Leikai	006
	4 & 5	Napet Mayai Leikai	007
	5	Napet Maning Leikai	008
	6,7 & 8	Lamlai Mayai Leikai	004
	8 & 9	Lamlai Makha Leikai	005
<i>Any change/inclusion/deletion/modification in this regard shall be examined and notified accordingly.</i>			

6 Multiplicative Factors:

The Multiplicative Factors are assigned to account for the wide heterogeneity among types of properties within a classified municipal area. It shall be used in the determination of Annual Property Value (APV) and to ensure equity of taxation of properties lying within the same classified municipal area. The different multiplicative factors for determination of Annual Property Value shall be applied as given below:

Handwritten signature/initials

Annexure-I: DRAFT RATES FOR CALCULATION OF PROPERTY TAX

6.1: Multiplicative Factors to be used in calculation of APV for a building/structure:

a. LOCATION FACTOR:

Sl. No.	LOCATION FACTOR	Multiplicative Factors
1	National Highway with Right of Way is 25 - 45 meters or State Highways with Right of Way is 15 - 30 meters	1
2	Major District Roads (MDR) would include roads with Right of Way is 7 - 15 meters	0.9
3	Other District Roads (ODR) would include all other roads not listed above with Right of Way is 4 - 12 meters	0.75
4	Any roads other than above would include village roads, having Right of Way less than 4 meters	0.5

Where the property is adjacent to two or more roads, the road with higher value of Multiplicative Factor shall be taken into account.

b. STRUCTURE FACTOR:

Sl. No.	STRUCTURE FACTOR	Multiplicative Factors
1	Building / Apartment having a height of 16 m / 52.48 ft or above with or without appurtenant open space,	1.2
2	Building / Apartment having a height of 9m /29.5 ft upto 16 m/52.48 ft with or without appurtenant open space	1.1
3	Building / Apartment having a height of below 9 m / 29.5 ft with or without appurtenant open space, and further classified as -	
	(i) Ordinary (kutchra) Building	0.50
	(ii) Semi-permanent (semi pucca) Building	0.75
	(iii) Permanent (pucca) Building	1

c. OWNERSHIP AND USAGE FACTOR:

Sl. No.	OWNERSHIP AND USAGE FACTOR	Multiplicative Factors
1	Owners' Residential Use only	1
2	Owners' Commercial Use only,	1.8
3	Owners' Mix Use,	1.4
4	Tenants' Residential Use only,	1
5	Tenants' Commercial Use only,	1.8
6	Tenants' Mix Use,	1.4
7	Use by the State Govt./Public Sector Undertaking/ Local Government owned for offices and any other purpose (including residential quarters),	1
8	Use by the Departments of the Central Government	1

Samuel

Annexure-I: DRAFT RATES FOR CALCULATION OF PROPERTY TAX

d. AGE FACTOR:

Sl. No.	AGE FACTOR	Multiplicative Factors
1	Less than 10 years before	1
2	Between 10 and 25 years before	0.85
3	Between 25 and 50 years before	0.75
4	More than 50 years before	0.5
5	Declared Heritage Property by any authority like Government of India, Government of Manipur, or by organizations like the UNESCO;	0

6.2: Multiplicative Factors to be used in calculation of APV for a vacant land/Land appurtenant to building:

a. LOCATION FACTOR:

Sl. No.	LOCATION FACTOR	Multiplicative Factors
1	National Highway with Right of Way is 25 - 45 meters or State Highways with Right of Way is 15 - 30 meters	1
2	Major District Roads (MDR) would include roads with Right of Way is 7 - 15 meters	0.9
3	Other District Roads (ODR) would include all other roads not listed above with Right of Way is 4 - 12 meters	0.75
4	Any roads other than above would include village roads, having Right of Way less than 4 meters	0.5


b. OWNERSHIP AND USAGE FACTOR:

Sl. No.	OWNERSHIP AND USAGE FACTOR	Multiplicative Factors
1	Vacant land not being agricultural land without any use	1
2	Vacant Land not being agricultural land with and put to any commercial use.	1.5
3	Appurtenant land (land connected with building)	0.20

c. AGE FACTOR for Vacant Land:

Where, in the calculation of Annual Property Value (APV) of the vacant land, the age factor shall be taken as 1(one).

Provided that the multiplicative factors of vacant land/land appurtenant to building shall be subject to exemptions as notified by the State Government from time to time.



Annexure-I: DRAFT RATES FOR CALCULATION OF PROPERTY TAX

7 Lower Limits of the property tax:

When a property whose annual payable tax calculated on the above rates is lower than two hundred rupees (Rs. 200/-) per annum, its payable tax shall be fixed at to Rs. 200/- per annum.

8 Exemptions:

Properties designated as exempted categories by the Government will be granted exemption from property tax payment as per notification issued from time to time. Nevertheless, this exemption does not relieve individual from the obligation to submit the self-assessment return of Annual Property Value and Property Taxes.

9 Rebates:

Sl.	Type of property	Rebates
1	For "Advance deposit for taxes ", and if such deposits are in excess of 75% of the tax dues determined at the time of filing the self-assessment return of annual property value and property tax-	20% rebate of the tax payable
2	For option to pay the entire tax in one instalment before 30 th June or in case of first-time assessee who pays the entire sum in one instalment. -	10% rebate of the tax payable
3	For option to pay the entire tax in two instalments before 30 th June and 31 st December of the assessment year.	6% rebate of the tax payable
4	For option to pay the entire tax in four instalments before 30 th June 30 th September, 31 st December and 28 th /29 th February of the assessment year.	3% rebate of the tax payable

